Lyndhurst Elementary School

Community Information

Area

Key census data for the area in orange in the map.

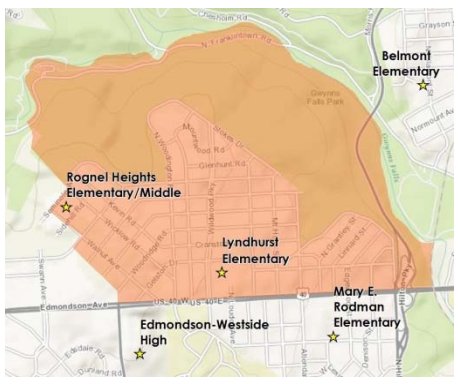

People

1. Population change

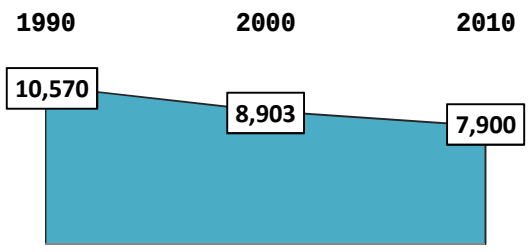

2. Age

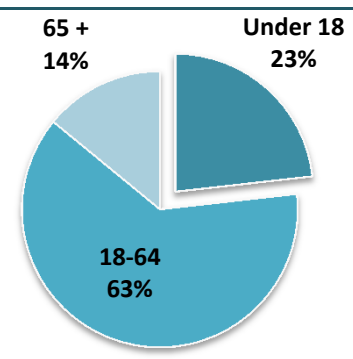

City
Under 18 22%
18-64 67%
64+ 12%

3. Race

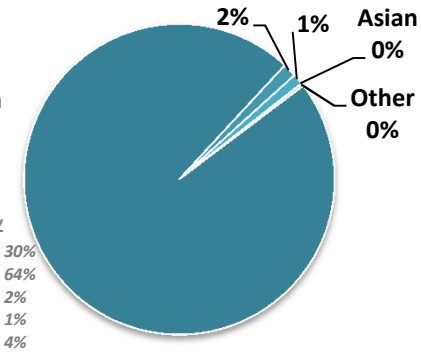

City
White 30%
African American 64%
Asian 2%
Other 1%
Two or More 4%

4. Households

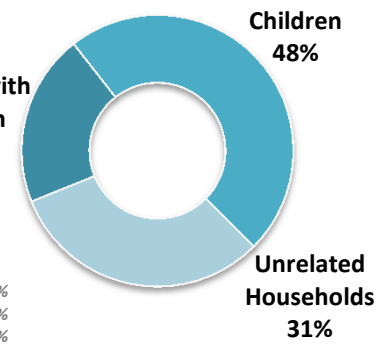

City
Familes with children 22%
Families without children 30%
Unrelated Households 48%

Housing

5. Residence Established

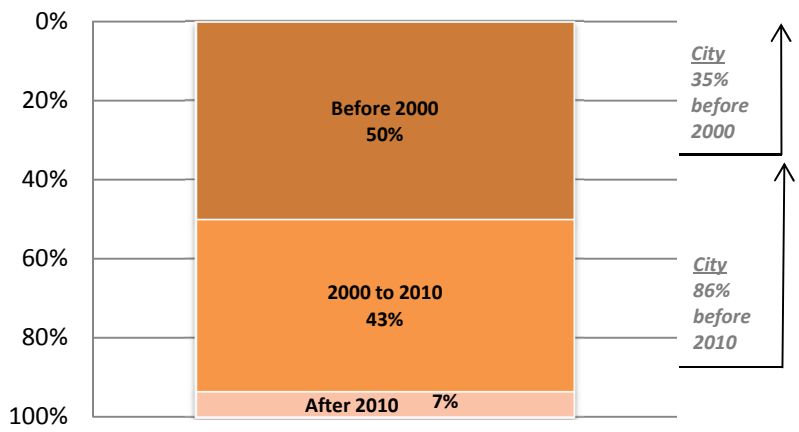

6. Housing Occupancy

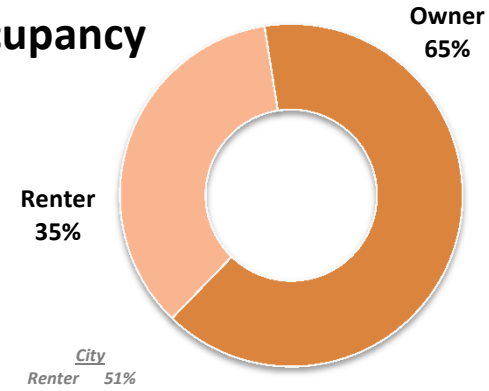

City
Renter 51%
Owner 49%

Education & Employment

7. Educational Attainment

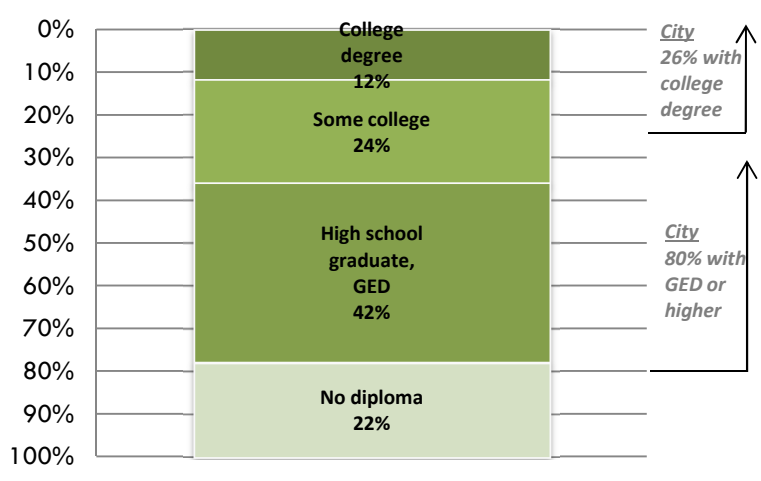

8. Percent Unemployed

20.0%

City 13.7%

Transportation

9. Vehicle Availability

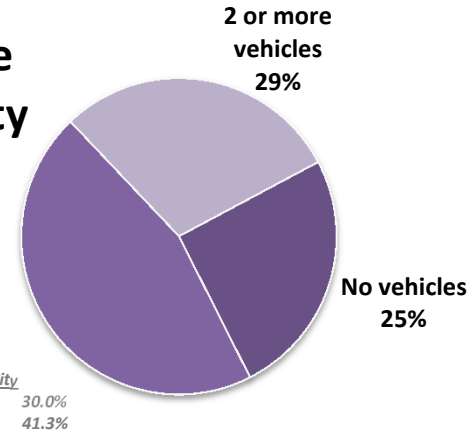

City
No vehicles 30.0%
1 vehicle 41.3%
2 or more vehicles 28.6%

10. Journey to Work

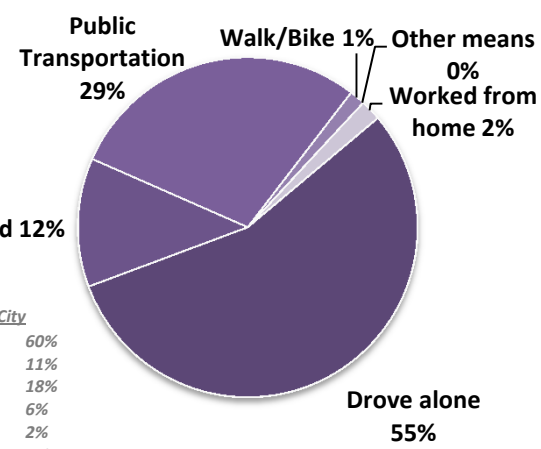

City
Drove alone 60%
Carpooled 11%
Public Transportation 18%
Walk/Bike 6%
Other means 2%
Worked from home 3%

Source: U.S. Census Bureau, 2008-2012 American Community Survey 5-Year Estimates.