




















City of Baltimore Zoning Districts and Sub-Districts

Ordinance # 06 - 296
July 28, 2006

Zoning Boundary

DISTRICT			
	B-1 Neighborhood Business District		R-1 Single-Family Residence District
	B-2 Community Business District		R-2 General Residence District
	B-3 Community Commercial District		R-3 Single Family Residence District
	B-4 Central Business District		R-4 General Residence District
	B-5 Central Commercial District		R-5 General Residence District
	M-1 Industrial District		R-6 General Residence District
	M-2 Industrial District		R-7 General Residence District
	M-3 Industrial District		R-8 General Residence District
	O-R Office-Residence District		R-9 General Residence District
			R-10 General Residence District



Sheila Dixon
Mayor

Sheila Dixon

DISCLAIMER: While the data of this map has been tested for accuracy, the BMZA disclaims any or all responsibility for the exact accuracy or correctness of the map. The zoning of properties in the City of Baltimore are subject to change at any time due to actions of the City Council, and these updates will be administered to the map on a quarterly basis. This map is to be used as a reference only, and it will not serve as a certified block plat map for any future zoning ordinance or any other legal matter.

